

# Sentiero Valtellina



Colico - Morbegno - Sondrio - Tirano - Bormio

116,85 Km

4:00 - 8:00 h

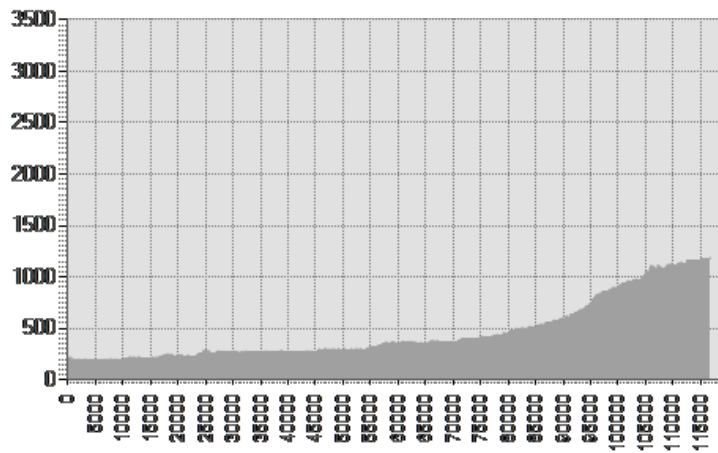
1418 m

445 m



## TECHNICAL DATA

|                            |   |                    |
|----------------------------|---|--------------------|
| Length                     | — | 116,85 Km          |
| Duration                   |   | 4:00 - 8:00 h      |
| height difference uphill   |   | 1418 m             |
| height difference downhill |   | 445 m              |
| Maximum slope uphill       |   | 53%                |
| Maximum slope downhill     |   | 11%                |
| Minimum and maximum quota  |   | 1191 m<br>198 m    |
| Accessibility for bikes    |   | 100%               |
| Period Journey             |   | Marzo -<br>Ottobre |



## SCORES

|              |       |
|--------------|-------|
| Global       | ★★★★★ |
| Skill        | ★★★★★ |
| Condition    | ★★★★★ |
| Effort       | ★★★★★ |
| History      | ★★★★★ |
| Nature       | ★★★★★ |
| Landscapes   | ★★★★★ |
| Architecture | ★★★★★ |

## PAVEMENT STATISTIC

|                          |     |
|--------------------------|-----|
| Natural pavement         | 8%  |
| Asphalt pavement         | 92% |
| Brick pavement           | 0%  |
| Equipped paths           | 0%  |
| Scree pavement           | 0%  |
| Other types of pavements | 0%  |
| Not available data       | 0%  |

## Directions

| Direction | Direction   | Length     | Time (Trekking) | Cumulative distance |
|-----------|---|------------|-----------------|---------------------|
|           | Start at Fermata1   |            |                 |                     |
|           | Go east on Sentiero Valtellina                                | 6 Km 427 m | 01:42           |                     |
|           | Continue on Strada Comunale                                   | 465 m      | 00:06           | 6 Km 427 m          |
|           | Bear left to stay on Strada Comunale                          | 610 m      | 00:09           | 6 Km 892 m          |
|           | Turn left to stay on Strada Comunale                          | 286 m      | 00:04           | 7 Km 502 m          |
|           | Turn left to stay on Strada Comunale                          | 831 m      | 00:12           | 7 Km 788 m          |
|           | Turn left on Sentiero Valtellina                              | 835 m      | 00:12           | 8 Km 619 m          |
|           | Turn left on Strada Comunale                                  | 1 Km 792 m | 00:27           | 9 Km 454 m          |
|           | Bear right on s.p. Valeriana occidentale - dirB (SP04 - dirB) | 12 m       | 00:00           | 11 Km 246 m         |



|   |            |       |             |
|---|------------|-------|-------------|
| Turn left on Strada Comunale                      | 29 m       | 00:00 | 11 Km 258 m |
| Turn left to stay on Strada Comunale              | 28 m       | 00:00 | 11 Km 287 m |
| Turn right on Sentiero Valtellina                 | 2 Km 597 m | 00:39 | 11 Km 315 m |
| Continue on Strada Comunale                       | 1 Km 963 m | 00:29 | 13 Km 912 m |
| Bear left on Sentiero Valtellina                  | 340 m      | 00:05 | 15 Km 875 m |
| Continue on Strada Comunale                       | 18 m       | 00:00 | 16 Km 215 m |
| Arrive at Fermata2, on the left                   |            |       | 16 Km 233 m |
| Depart Fermata2                                   |            |       | 16 Km 233 m |
| Continue east on Strada Comunale                  | 223 m      | 00:03 | 16 Km 233 m |
| Bear left on Carrozzabile                         | 67 m       | 00:01 | 16 Km 456 m |
| Continue on Strada Comunale                       | 258 m      | 00:04 | 16 Km 523 m |
| Turn right to stay on Strada Comunale             | 319 m      | 00:04 | 16 Km 781 m |
| Turn right to stay on Strada Comunale             | 94 m       | 00:01 | 17 Km 100 m |
| Turn left to stay on Strada Comunale              | 613 m      | 00:09 | 17 Km 194 m |
| Turn left on Sentiero Valtellina                  | 350 m      | 00:05 | 17 Km 807 m |
| Bear right on Strada Comunale                     | 32 m       | 00:00 | 18 Km 157 m |
| Arrive at Fermata3, on the right                  |            |       | 18 Km 189 m |
| Depart Fermata3                                   |            |       | 18 Km 189 m |
| Continue northeast on Strada Comunale             | 80 m       | 00:01 | 18 Km 189 m |
| Turn right on Strada Statale dello Stelvio - SS38 | 62 m       | 00:00 | 18 Km 269 m |
| Continue on Strada Comunale                       | 205 m      | 00:03 | 18 Km 331 m |
| Continue on Strada Statale dello Stelvio - SS38   | 48 m       | 00:00 | 18 Km 536 m |
| Continue on Strada Comunale                       | 14 m       | 00:00 | 18 Km 584 m |
| Bear left to stay on Strada Comunale              | 34 m       | 00:00 | 18 Km 598 m |
| Turn left to stay on Strada Comunale              | 40 m       | 00:00 | 18 Km 632 m |
| Arrive at Fermata4, on the right                  |            |       | 18 Km 672 m |







|   |            |       |             |
|---|------------|-------|-------------|
| Turn right to stay on Strada Comunale                           | 131 m      | 00:02 | 31 Km 403 m |
| Turn left on Carrareccia  | 549 m      | 00:08 | 31 Km 534 m |
| Turn left on Sentiero Valtellina                                | 2 Km 113 m | 00:32 | 32 Km 83 m  |
| Arrive at Fermata13, on the right                               |            |       | 34 Km 196 m |
| Depart Fermata13  |            |       | 34 Km 196 m |
| Continue southeast on Sentiero Valtellina                       | 239 m      | 00:03 | 34 Km 196 m |
| Turn left on Strada Comunale                                    | 18 m       | 00:00 | 34 Km 435 m |
| Turn left on Sentiero Valtellina                                | 1 Km 347 m | 00:20 | 34 Km 453 m |
| Arrive at Fermata14, on the right                               |            |       | 35 Km 800 m |
| Depart Fermata14  |            |       | 35 Km 800 m |
| Continue southeast on Sentiero Valtellina                       | 203 m      | 00:03 | 35 Km 800 m |
| Turn left on s.p. Orobica - SP16                                | 30 m       | 00:00 | 36 Km 3 m   |
| Turn left on Sentiero Valtellina                                | 1 Km 936 m | 00:29 | 36 Km 33 m  |
| Arrive at Fermata15, on the left                                |            |       | 37 Km 969 m |
| Depart Fermata15  |            |       | 37 Km 969 m |
| Go south on Sentiero Valtellina                                 | 391 m      | 00:05 | 37 Km 969 m |
| Bear left on Strada Comunale                                    | 373 m      | 00:05 | 38 Km 360 m |
| Turn left on s.p. Orobica - SP16                                | 47 m       | 00:00 | 38 Km 733 m |
| Turn left on Sentiero Valtellina                                | 651 m      | 00:09 | 38 Km 780 m |
| Continue on Pista CicloPedonale                                 | 84 m       | 00:01 | 39 Km 431 m |
| Arrive at Fermata16, on the left                                |            |       | 39 Km 515 m |
| Depart Fermata16  |            |       | 39 Km 515 m |
| Continue southeast on Pista CicloPedonale                       | 50 m       | 00:00 | 39 Km 515 m |
| Turn left on Sentiero Valtellina                                | 4 Km 124 m | 01:01 | 39 Km 565 m |
| Turn left at Pista CicloPedonale to stay on Sentiero Valtellina | 2 Km 134 m | 00:32 | 43 Km 689 m |
| Arrive at Fermata17, on the left                                |            |       | 45 Km 823 m |



|   |            |       |             |
|---|------------|-------|-------------|
| Depart Fermata17  |            |       | 45 Km 823 m |
| Go east on Sentiero Valtellina  | 1 Km 607 m | 00:24 | 45 Km 823 m |
| Make sharp right on Pista CicloPedonale   | 70 m       | 00:01 | 47 Km 430 m |
| Bear left on Sentiero Valtellina - Sentiero n° S203                                 | 1 Km 863 m | 00:27 | 47 Km 500 m |
| Turn right at Pista CicloPedonale to stay on Sentiero Valtellina - Sentiero n° S203 | 189 m      | 00:02 | 49 Km 363 m |
| Continue on Sentiero n° S203  | 70 m       | 00:01 | 49 Km 552 m |
| Bear right at Strada Comunale / Carrozzabile to stay on Sentiero n° S203            | 20 m       | 00:00 | 49 Km 622 m |
| Bear right at Carrozzabile / Strada Comunale to stay on Sentiero n° S203            | 132 m      | 00:01 | 49 Km 642 m |
| Continue on Sentiero Valtellina - Sentiero n° S203                                  | 442 m      | 00:06 | 49 Km 774 m |
| Turn right at Pista CicloPedonale to stay on Sentiero Valtellina - Sentiero n° S203 | 126 m      | 00:01 | 50 Km 216 m |
| Turn left at Pista CicloPedonale to stay on Sentiero Valtellina - Sentiero n° S203  | 579 m      | 00:08 | 50 Km 342 m |
| Arrive at Fermata18, on the right   |            |       | 50 Km 921 m |
| Depart Fermata18  |            |       | 50 Km 921 m |
| Continue east on Sentiero Valtellina - Sentiero n° S203                             | 2 Km 401 m | 00:36 | 50 Km 921 m |
| Bear left on Sentiero n° S203   | 149 m      | 00:02 | 53 Km 322 m |
| Turn right at Strada Comunale to stay on Sentiero n° S203                           | 169 m      | 00:02 | 53 Km 471 m |
| Make sharp left on Sentiero Valtellina - Sentiero n° S203                           | 845 m      | 00:12 | 53 Km 640 m |
| Turn left on Sentiero n° S203   | 10 m       | 00:00 | 54 Km 485 m |
| Turn left at Strada Comunale to stay on Sentiero n° S203                            | 27 m       | 00:00 | 54 Km 495 m |
| Turn left on Sentiero Valtellina - Sentiero n° S203                                 | 401 m      | 00:06 | 54 Km 522 m |
| Arrive at Fermata19, on the right   |            |       | 54 Km 923 m |
| Depart Fermata19  |            |       | 54 Km 923 m |
| Continue southeast on Sentiero Valtellina - Sentiero n° S203                        | 630 m      | 00:09 | 54 Km 923 m |
| Turn left on Sentiero n° S203   | 2 Km 148 m | 00:34 | 55 Km 553 m |
| Turn right at Strada Comunale to stay on Sentiero n° S203                           | 1 Km 475 m | 00:23 | 57 Km 701 m |
| Bear right on s.p. di Castello dell'Acqua - Sentiero n° S203                        | 50 m       | 00:00 | 59 Km 176 m |























|   |            |       |             |
|---|------------|-------|-------------|
| Turn right on Sentiero Valtellina   | 540 m      | 00:08 | 82 Km 919 m |
| Arrive at Fermata28, on the left  |            |       | 83 Km 459 m |
| Depart Fermata28  |            |       | 83 Km 459 m |
| Continue northeast on Sentiero Valtellina                                   | 131 m      | 00:02 | 83 Km 459 m |
| Turn right on Sentiero n° N203  | 132 m      | 00:01 | 83 Km 590 m |
| Turn left at Sentiero n° S435 / Strada Comunale to stay on Sentiero n° N203 | 28 m       | 00:00 | 83 Km 722 m |
| Continue on Sentiero Valtellina - Sentiero n° N203                          | 1 Km 775 m | 00:27 | 83 Km 750 m |
| Arrive at Fermata29, on the left  |            |       | 85 Km 525 m |
| Depart Fermata29  |            |       | 85 Km 525 m |
| Continue northeast on Sentiero Valtellina - Sentiero n° N203                | 2 Km 322 m | 00:35 | 85 Km 525 m |
| Arrive at Fermata30, on the right   |            |       | 87 Km 847 m |
| Depart Fermata30  |            |       | 87 Km 847 m |
| Continue north on Sentiero Valtellina - Sentiero n° N203                    | 1 Km 274 m | 00:20 | 87 Km 847 m |
| Arrive at Fermata31, on the right   |            |       | 89 Km 121 m |
| Depart Fermata31  |            |       | 89 Km 121 m |
| Continue north on Sentiero Valtellina - Sentiero n° N203                    | 565 m      | 00:09 | 89 Km 121 m |
| Turn right on Sentiero n° N203  | 126 m      | 00:01 | 89 Km 686 m |
| Arrive at Fermata32, on the right   |            |       | 89 Km 812 m |
| Depart Fermata32  |            |       | 89 Km 812 m |
| Go northeast on Sentiero n° N203  | 81 m       | 00:01 | 89 Km 812 m |
| Turn right on Sentiero Valtellina - Sentiero n° N203                        | 369 m      | 00:05 | 89 Km 893 m |
| Arrive at Fermata33, on the left  |            |       | 90 Km 262 m |
| Depart Fermata33  |            |       | 90 Km 262 m |
| Continue northeast on Sentiero Valtellina - Sentiero n° N203                | 732 m      | 00:11 | 90 Km 262 m |
| Bear right on Sentiero Valtellina   | 155 m      | 00:02 | 90 Km 994 m |
| Arrive at Fermata34, on the left  |            |       | 91 Km 149 m |

|   |  |            |       |              |
|---|--|------------|-------|--------------|
|     | Depart Fermata34   |            |       | 91 Km 149 m  |
|    | Continue northeast on Sentiero Valtellina  | 1 Km 710 m | 00:27 | 91 Km 149 m  |
|    | Turn left on Strada Comunale and immediately turn right on Strada Comunale             | 236 m      | 00:03 | 92 Km 859 m  |
|    | Bear right on s.p. per il Passo dello Stelvio - SP27                                   | 268 m      | 00:04 | 93 Km 95 m   |
|    | Turn left on Strada Comunale   | 235 m      | 00:03 | 93 Km 363 m  |
|    | Continue on Carrareccia  | 1 Km 277 m | 00:22 | 93 Km 598 m  |
|    | Turn right on Sentiero Valtellina  | 79 m       | 00:01 | 94 Km 875 m  |
|    | Arrive at Fermata35, on the left   |            |       | 94 Km 954 m  |
|    | Depart Fermata35   |            |       | 94 Km 954 m  |
|    | Continue northeast on Sentiero Valtellina  | 2 Km 280 m | 00:39 | 94 Km 954 m  |
|    | Continue on Sentiero Valtellina - Sentiero n° N275                                     | 7 m        | 00:00 | 97 Km 234 m  |
|   | Continue on Sentiero Valtellina  | 686 m      | 00:10 | 97 Km 241 m  |
|  | Continue on Pista CicloPedonale  | 410 m      | 00:06 | 97 Km 927 m  |
|  | Arrive at Fermata36, on the right  |            |       | 98 Km 337 m  |
|  | Depart Fermata36   |            |       | 98 Km 337 m  |
|  | Continue south on Pista CicloPedonale  | 98 m       | 00:01 | 98 Km 337 m  |
|  | Turn left on Sentiero Valtellina   | 656 m      | 00:10 | 98 Km 435 m  |
|  | Bear left on s.p. per il Passo dello Stelvio - SP27                                    | 2 Km 300 m | 00:37 | 99 Km 91 m   |
|  | Arrive at Fermata37, on the left   |            |       | 101 Km 391 m |
|  | Depart Fermata37   |            |       | 101 Km 391 m |
|  | Continue northeast on s.p. per il Passo dello Stelvio - SP27                           | 583 m      | 00:09 | 101 Km 391 m |
|  | Arrive at Fermata38, on the right  |            |       | 101 Km 974 m |
|  | Depart Fermata38   |            |       | 101 Km 974 m |
|  | Go north on s.p. per il Passo dello Stelvio - SP27                                     | 66 m       | 00:01 | 101 Km 974 m |
|  | Turn right at Strada Comunale to stay on s.p. per il Passo dello Stelvio - SP27        | 98 m       | 00:01 | 102 Km 40 m  |
|  | Turn right at VIA STELVIO - LE PRESE to stay on s.p. per il Passo dello Stelvio - SP27 | 3 Km 861 m | 01:07 | 102 Km 138 m |



|  |            |       |              |
|--|------------|-------|--------------|
| Continue on Sentiero                               | 22 m       | 00:00 | 105 Km 999 m |
| Continue on s.p. per il Passo dello Stelvio - SP27 | 1 Km 573 m | 00:26 | 106 Km 21 m  |
| Arrive at Fermata39, on the left                   |            |       | 107 Km 594 m |
| Depart Fermata39                                   |            |       | 107 Km 594 m |
| Go north on s.p. per il Passo dello Stelvio - SP27 | 1 Km 323 m | 00:20 | 107 Km 594 m |
| Continue on s.p. per il Passo dello Stelvio - SP27 | 112 m      | 00:02 | 108 Km 917 m |
| Bear left on Sentiero Valtellina                   | 707 m      | 00:11 | 109 Km 29 m  |
| Arrive at Fermata40, on the left                   |            |       | 109 Km 736 m |
| Depart Fermata40                                   |            |       | 109 Km 736 m |
| Continue north on Sentiero Valtellina              | 1 Km 341 m | 00:20 | 109 Km 736 m |
| Turn left on VIA ROMA - FRAZ. CEPINA               | 47 m       | 00:00 | 111 Km 77 m  |
| Turn right on Sentiero Valtellina                  | 217 m      | 00:03 | 111 Km 124 m |
| Arrive at Fermata41, on the right                  |            |       | 111 Km 341 m |
| Depart Fermata41                                   |            |       | 111 Km 341 m |
| Continue north on Sentiero Valtellina              | 1 Km 578 m | 00:24 | 111 Km 341 m |
| Turn right on VIA ZOLA - Sentiero n° N276          | 6 m        | 00:00 | 112 Km 919 m |
| Continue on VIA PILA                               | 12 m       | 00:00 | 112 Km 925 m |
| Bear right on Sentiero Valtellina                  | 952 m      | 00:14 | 112 Km 937 m |
| Arrive at Fermata42, on the left                   |            |       | 113 Km 889 m |
| Depart Fermata42                                   |            |       | 113 Km 889 m |
| Continue northwest on Sentiero Valtellina          | 48 m       | 00:00 | 113 Km 889 m |
| Continue on VIA FUMAROGO                           | 94 m       | 00:01 | 113 Km 937 m |
| Turn right to stay on VIA FUMAROGO                 | 50 m       | 00:00 | 114 Km 31 m  |
| Bear right on Sentiero Valtellina                  | 200 m      | 00:03 | 114 Km 81 m  |
| Arrive at Fermata43, on the right                  |            |       | 114 Km 281 m |
| Depart Fermata43                                   |            |       | 114 Km 281 m |

|   |  |            |       |              |
|---|--|------------|-------|--------------|
|     | Continue east on Sentiero Valtellina                             | 28 m       | 00:00 | 114 Km 281 m |
|    | Turn left at VIA MILANO to stay on Sentiero Valtellina           | 1 Km 110 m | 00:17 | 114 Km 309 m |
|    | Bear right at Pista CicloPedonale to stay on Sentiero Valtellina | 21 m       | 00:00 | 115 Km 419 m |
|    | Arrive at Fermata44, on the left                                 |            |       | 115 Km 440 m |
|    | Depart Fermata44   |            |       | 115 Km 440 m |
|    | Continue northwest on Sentiero Valtellina                        | 154 m      | 00:02 | 115 Km 440 m |
|    | Turn right at Pista CicloPedonale to stay on Sentiero Valtellina | 3 m        | 00:00 | 115 Km 594 m |
|    | Continue on Sentiero Valtellina - Sentiero n° N280               | 393 m      | 00:05 | 115 Km 597 m |
|    | Arrive at Fermata45, on the left                                 |            |       | 115 Km 990 m |
|    | Depart Fermata45   |            |       | 115 Km 990 m |
|    | Continue north on Sentiero Valtellina - Sentiero n° N280         | 160 m      | 00:02 | 115 Km 990 m |
|    | Continue on Sentiero n° N280                                     | 184 m      | 00:02 | 116 Km 150 m |
|   | Continue on Pista CicloPedonale                                  | 249 m      | 00:03 | 116 Km 334 m |
|  | Bear right on Pista forestale                                    | 219 m      | 00:03 | 116 Km 583 m |
|  | Bear left on Sentiero Valtellina                                 | 32 m       | 00:00 | 116 Km 802 m |
|  | Make sharp right on Pista forestale                              | 16 m       | 00:00 | 116 Km 834 m |
|  | Finish at Fermata46, on the right                                |            |       | 116 Km 850 m |

## points of interest on the path

### Category



### Type

Autoservizi



Autoservizi



Autoservizi



Autoservizi



Bus



Bus

### Description

Carrozzeria SOSIO FRANCESCO

Cola Oreste



















MORONI c/o Carrozzeria Sosio Giuliano

K Motori S.a.s.

Capolinea scuole elementari di Cepina

Capolinea Aquilone

|   |                          |                                   |
|---|--------------------------|-----------------------------------|
|     | Bus                      | Fermata Le Prese                  |
|    | Bus                      | Fermata Cepina                    |
|    | Bus                      | Fermata Cepina 1                  |
|    | Bus                      | Fermata Municipio                 |
|    | Bus                      | Fermata Scuole                    |
|    | Bus                      | Fermata Camping Cima Piazzì       |
|    | Bus                      | Fermata Aquilone                  |
|    | Bus                      | Fermata Bivio Frontale            |
|    | Bus                      | Fermata Aquilone                  |
|    | Bus                      | Fermata estiva 2 - Kartdromo      |
|    | Bus                      | Fermata Ponte Zola 2              |
|   | Bus                      | Fermata Mondadizza                |
|  | Bus                      | Fermata Graile'                   |
|  | Bus                      | Capolinea Somtiolo                |
|  | Cappella/Chiesa/Oratorio | Chiesa di S. Rocco (VALDISOTTO)   |
|  | Cappella/Chiesa/Oratorio | Chiesa della Madonna della Biorca |
|  | Cappella/Chiesa/Oratorio | Chiesa di S. Gottardo (SONDALO)   |
|  | Cappella/Chiesa/Oratorio | Chiesa di S. Giovanni Nepomuceno  |
|  | Cappella/Chiesa/Oratorio | Chiesa di S. Francesco di Paola   |
|  | Localita                 | Fiume Adda                        |
|  | Localita                 | Carolo                            |
|  | Localita                 | SP30                              |
|  | Localita                 | Ponte di Ganda                    |
|  | Localita                 | Ponte Al Baghetto                 |
|  | Localita                 | SS38                              |
|  | Localita                 | Ponte Del Navetto                 |

|   |            |   |
|---|------------|---|
|     | Localita   | Botta   |
|    | Localita   | San Giacomo   |
|    | Localita   | Boffetto  |
|    | Localita   | Santa Lucia   |
|    | Localita   | San Rocco   |
|    | Localita   | SP64  |
|    | Localita   | Le Prese Nuove  |
|    | Localita   | Ponte di Cepina                                       |
|    | Localita   | Ca Calvi  |
|    | Localita   | Ai Mulini   |
|    | Localita   | San Giovanni  |
|    | Localita   | Ca' di Cio  |
|   | Localita   | Canale Borgofrancone                                  |
|  | Localita   | Valdisotto  |
|  | Parcheggio | Parcheggio scuole                                     |
|  | Parcheggio | Parcheggio Fumarogo                                   |
|  | Parcheggio | Parcheggio Le Prese nuove                             |
|  | Polizia    | Vigili Urbani di Valdisotto                           |
|  | TURISMO    | Macelleria Pedrini                                    |
|  | TURISMO    | Casari Combustibili                                   |
|  | TURISMO    | Polisportiva Le Prese                                 |
|  | TURISMO    | Campo sportivo Le Prese                               |
|  | TURISMO    | Team Casari Combustibili                              |
|  | TURISMO    | Centro Sportivo " Atleti Olimpici e Azzurri d'Italia" |

*This publication is for information purposes only. The Alta Valtellina Mountain Community (Comunita' Montana Alta Valtellina) declines all responsibility for any damages to persons or things and injuries whatever, which have occurred during the excursions and/or caused by the conditions of the trails. We recommend you consult and check the weather forecast before every excursion.*